

Weekly Stats & Maps

May 21 – May 27, 2026



Coeur d'Alene Police

3818 N. Schreiber Way, Coeur d'Alene, ID 83815

Submitted **May 29, 2026**, by: **Crime Analysis**



CDAPD Crime Analysis: COMPSTAT

PART 1 CRIMES COMPARISON

Coeur d'Alene Police: Part 1 Crimes - 28 Day Analysis													
OFFENSE	Normal Weekly	CURRENT 28 DAYS					PRIOR 28 DAYS					28 Day Total %	
Week Beginning:	Range	5/21	5/14	5/7	4/30	TOTAL	4/23	4/16	4/9	4/2	TOTAL	Change	
Aggravated Assault	0-3	2	0	1	0	3	2	5	2	1	10	-70%	
Arson	0-0	0	0	0	0	0	1	0	0	0	1	-100%	
Auto Burglary	0-5	0	0	1	1	2	0	1	0	0	1	100%	
Burglary - Non Resid	0-1	0	0	0	0	0	0	0	0	0	0	0%	
Burglary - Resid	0-2	0	1	1	0	2	0	1	2	1	4	-50%	
Rape	0-1	1	1	1	1	4	0	0	2	0	2	100%	
Homicide	0-0	0	0	0	0	0	0	0	0	0	0	0%	
Robbery - Commercial	0-0	0	0	0	0	0	0	0	0	0	0	0%	
Robbery - Person	0-0	0	0	0	0	0	0	0	0	0	0	0%	
Theft	3-10	6	6	9	8	29	3	6	3	3	15	93%	
Vehicle Theft	0-1	0	0	0	0	0	0	0	0	0	0	0%	
TOTAL	8-18	9	8	13	10	40	6	13	9	5	33	21%	

These statistics are preliminary counts of the original police incident reports and may vary from the final UCR (Uniform Crime Reporting) statistics published by the FBI.

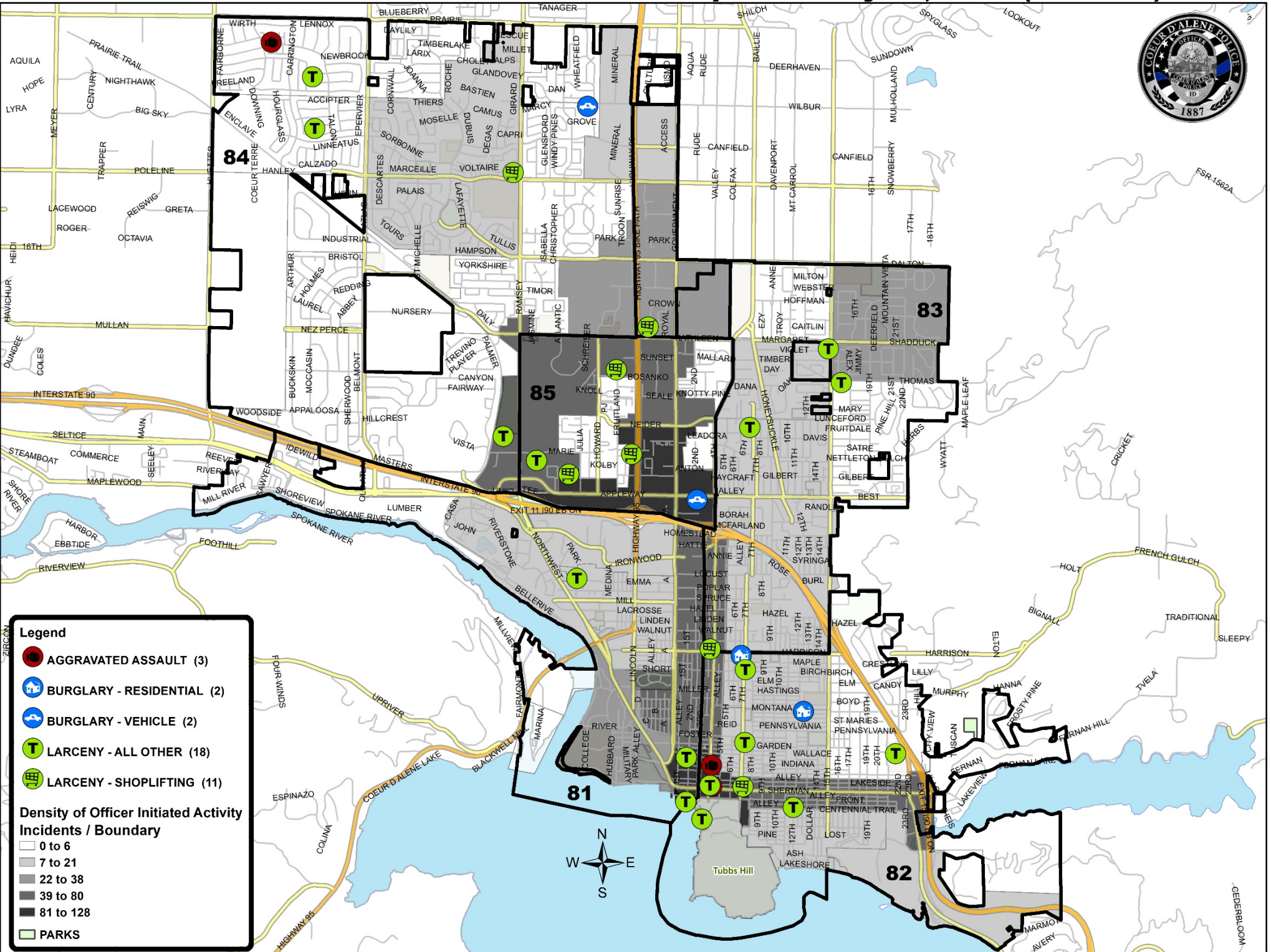
Aggravated Assault (2): N. Holyoke Loop – Domestic related, suspect arrested. 314 N. 4th St., The Treehouse – Bar fight, active case.

Rape(1): E. St. Maries Ave. – Suspect known, active case.

Theft (6):
115 S. 2nd St., CDA Resort – Bicycle stolen/recovered; 1121 E. Mullan Ave. – Bicycle taken (unsecured); 420 E. Front Ave., The Buoy – Money taken from the tip jar, suspect cited; Shoplifting Incidents – 305 W. Kathleen Ave., Super 1 – One case at the Prosecutor for review and one juvenile petitioned; 901 W. Appleway Ave., Lowe's – Suspects arrested.

16 Incidents Closed by Arrest / 2 Incident Closed by Protective Custody Hold		
Possession of a Controlled Substance – 5	Warrant – 4	DUI – 3
Assault/Battery – 2	Alcohol Offense – 1	Burglary – 1

Coeur d'Alene Police Part One Crimes: April 30 -May 27, 2026 (4 Weeks)




Legend

- AGGRAVATED ASSAULT (3)
- BURGLARY - RESIDENTIAL (2)
- BURGLARY - VEHICLE (2)
- LARCENY - ALL OTHER (18)
- LARCENY - SHOPLIFTING (11)

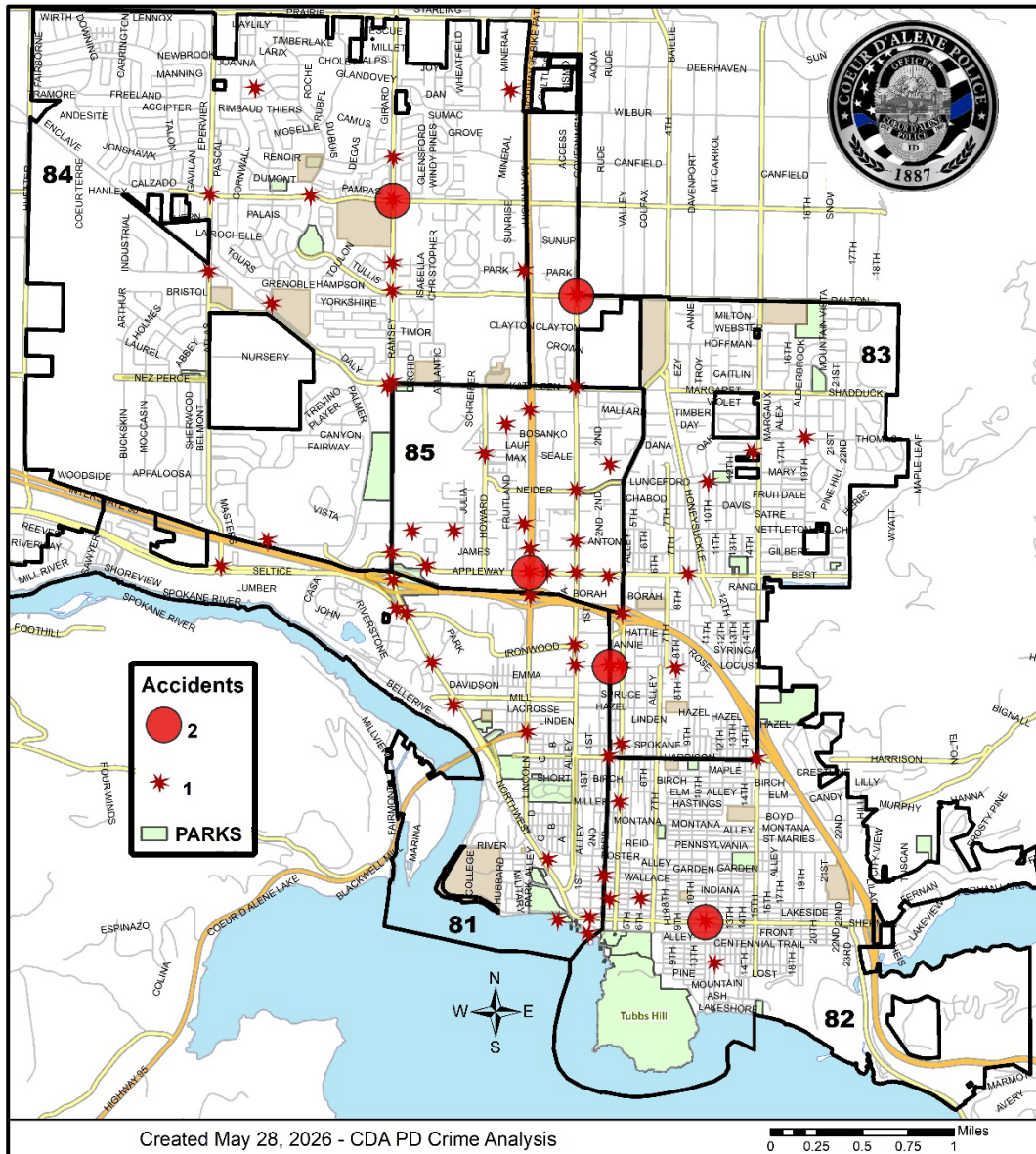
Density of Officer Initiated Activity Incidents / Boundary

- 0 to 6
- 7 to 21
- 22 to 38
- 39 to 80
- 81 to 128

PARKS



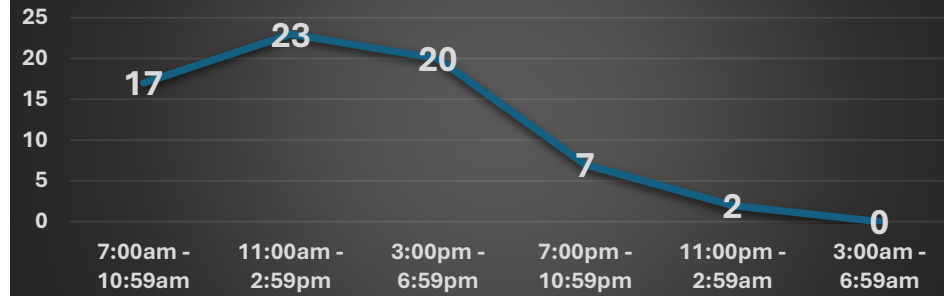
Coeur d'Alene Police Accidents: April 30 – May 27, 2026 (4 Weeks) With Temporal Heat Index (Time of Day / Day of Week)



Multiple Accident Locations

- N. Ramsey Rd. & W. Hanley Ave. (2)
- N. Hwy 95 & W. Appleyway Ave. (2)
- N. Government Way & W. Dalton Ave. (2)
 - N. 3rd St. & E. Locust Ave. (2)
 - N. 11th St. & E. Sherman Ave. (2)

Accidents by Time of Day



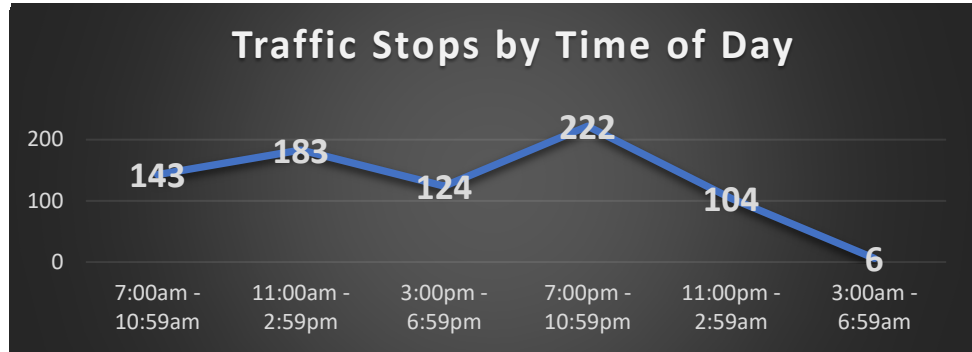
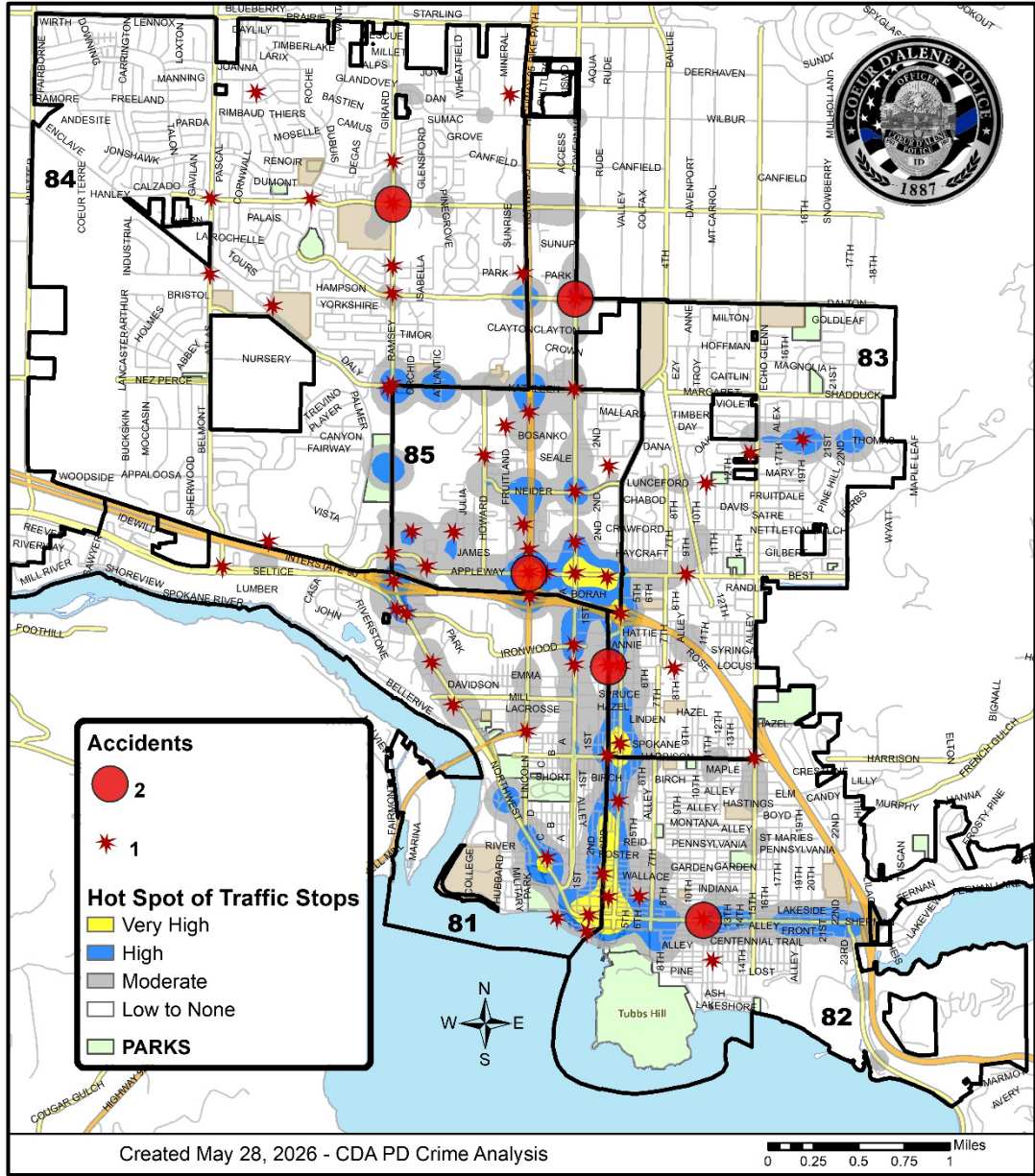
	Sun	Mon	Tue	Wed	Thu	Fri	Sat	Total
02	0	0	0	0	0	0	1	1
07	0	0	0	1	0	0	0	1
08	0	2	1	0	1	0	0	4
09	0	0	0	2	0	0	1	3
10	0	3	3	0	0	2	1	9
11	1	0	1	1	2	1	0	6
12	0	0	1	1	1	1	0	4
13	1	1	2	0	1	0	0	5
14	0	0	2	1	2	3	0	8
15	0	1	0	1	1	0	1	4
16	0	2	2	1	1	0	3	9
17	0	0	2	0	2	0	1	5
18	0	0	1	1	0	0	0	2
19	0	0	0	0	1	1	0	2
20	0	0	0	0	1	0	0	1
21	0	1	0	0	2	0	0	3
22	0	0	0	0	0	0	1	1
23	0	0	0	0	0	0	1	1
Total	2	10	15	9	15	8	10	69

Accidents by Day of Week



Coeur d'Alene Police Traffic Stops / Accidents: April 30 – May 27, 2026 (4 Weeks)

With Temporal Heat Index (Time of Day / Day of Week)



	Sun	Mon	Tue	Wed	Thu	Fri	Sat	Total
00	7	3	4	3	4	2	6	29
01	3	2	1	2	2	2	4	16
02	1	0	0	2	0	2	2	7
03	0	0	0	1	0	0	0	1
06	0	2	1	2	0	0	0	5
07	2	8	6	8	1	3	0	28
08	5	7	8	5	1	9	2	37
09	1	4	9	7	8	8	2	39
10	1	3	4	4	14	11	2	39
11	1	2	8	8	6	10	4	39
12	4	14	5	12	5	11	3	54
13	1	5	10	12	6	6	5	45
14	3	13	5	12	3	7	2	45
15	4	6	3	13	7	6	6	45
16	3	3	6	7	1	2	3	25
17	1	2	8	4	1	7	1	24
18	2	4	4	11	2	2	5	30
19	1	1	6	7	6	5	3	29
20	3	2	6	11	2	3	9	36
21	10	3	12	14	10	12	20	81
22	9	7	19	12	12	9	8	76
23	6	3	13	11	6	8	5	52
Total	68	94	138	168	97	125	92	782

